

IOWA UTILITIES BOARD GUTHRIE COUNTY ELECTRICAL SERVICE AREA REFERENCE MAP

Information as of: 01-Jan.-2013

Legend

- New REC Boundary Since 1999
- Other Boundary Changes Since 1999
- Municipal
- Interstate Power and Light Company (IPL)
- MidAmerican Energy (MAE)
- REC
- Amana Society Service
- Section Lines
- Corporation Lines
- See Detail Map

Boundaries follow section, half section, quarter section, or natural barriers except as dimensioned.

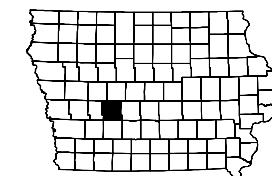
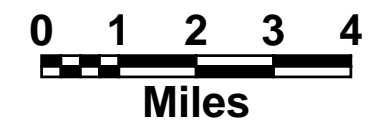

**For updates and detail maps visit:
www.state.ia.us/government/com/util/energy.**

Boundary Changes since 1999:

SPU-04-30 T-80N, R-30W, Section 31
from IPL to Panora Municipal

SPU-2010-0012 T-79N, R-31W, Section 7 & 8
from Guthrie County REC to IPL

SPU-2010-0012 T-79N, R-31W, Section 7 & 8
from IPL to Guthrie County REC



39

